


The Owner's of the land shown on this plat, and whose names are subscribed hereto and in person or through a duly authorized agent, hereby declares Lots 3, 4, and 5, Block 12, Fourth Installment of the Oaks Addition according to the plat recorded in Volume 292, Page 421 of the Deed Records of Brazos County, Texas, to be vacated and to establish the area vacated as Lots 3, 4, and 5, Block 12, Fourth Installment of the Oaks Addition, Bryan, Brazos County, Texas.

STATE OF TEXAS
COUNTY OF BRAZOS

Before me, the undersigned authority, on this day, personally appeared George Green and Curtis Laudermilk, known to me to be the persons whose names are subscribed to the foregoing instrument, and acknowledged to me that they executed the same for the purpose and consideration therein stated.

Given under my hand and seal on this 15th day of August 1972.



Mary E. Osborn
Notary Public, Brazos County, Texas
MARY E. OSBORN
MY COMMISSION EXPIRES
JUNE 1, 1973


OWNER'S ACKNOWLEDGMENT AND DEDICATIONS:

We, George Green and Curtis Laudermilk, owners of the land shown on this plat, and whose names are subscribed hereto, hereby dedicate to the use of the public forever all streets, alleys, parks, water courses, drains, easements and public places thereon shown for the purpose and consideration therein expressed.

George C. Green
George C. Green
Curtis P. Laudermilk
Curtis Laudermilk

STATE OF TEXAS
COUNTY OF BRAZOS

I, B. J. Kling, Registered Public Surveyor, No. 680, in the State of Texas, hereby certify that this plat is true and correct and was prepared from plat recorded in Volume 292, Page 421 of the Deed Records of Brazos County, under my supervision.




B. J. Kling
B. J. Kling
Registered Public Surveyor No. 680

STATE OF TEXAS
COUNTY OF BRAZOS

I, B. J. Kling, Registered Professional Engineer, No. 24705, in the State of Texas, hereby certify that proper engineering consideration has been given this plat.

B. J. Kling
B. J. Kling
Registered Professional Engineer



Sworn and subscribed before me, the undersigned authority, on this the 15th day of August, 1972.



Mary E. Osborn
Notary Public, Brazos County, Texas
MARY E. OSBORN
MY COMMISSION EXPIRES
JUNE 1, 1973

APPROVAL OF THE PLANNING COMMISSION

I, *Clark C. Munk*, Chairman of the City Planning Commission of the City of Bryan, State of Texas, hereby certify that the attached plat was duly filed for approval with the City Planning Commission of the City of Bryan on the 19th day of September, 1972, and same was duly approved on the 5th day of October, 1972, by the said Commission.

Clark C. Munk
Clark C. Munk
Chairman, City Planning Commission, Bryan, Texas

CERTIFICATION BY THE DIRECTOR OF PUBLIC WORKS:

I, the undersigned, Director of Public Works of the City of Bryan hereby certify that this subdivision plat conforms to all requirements of the subdivision regulations of the City of Bryan.

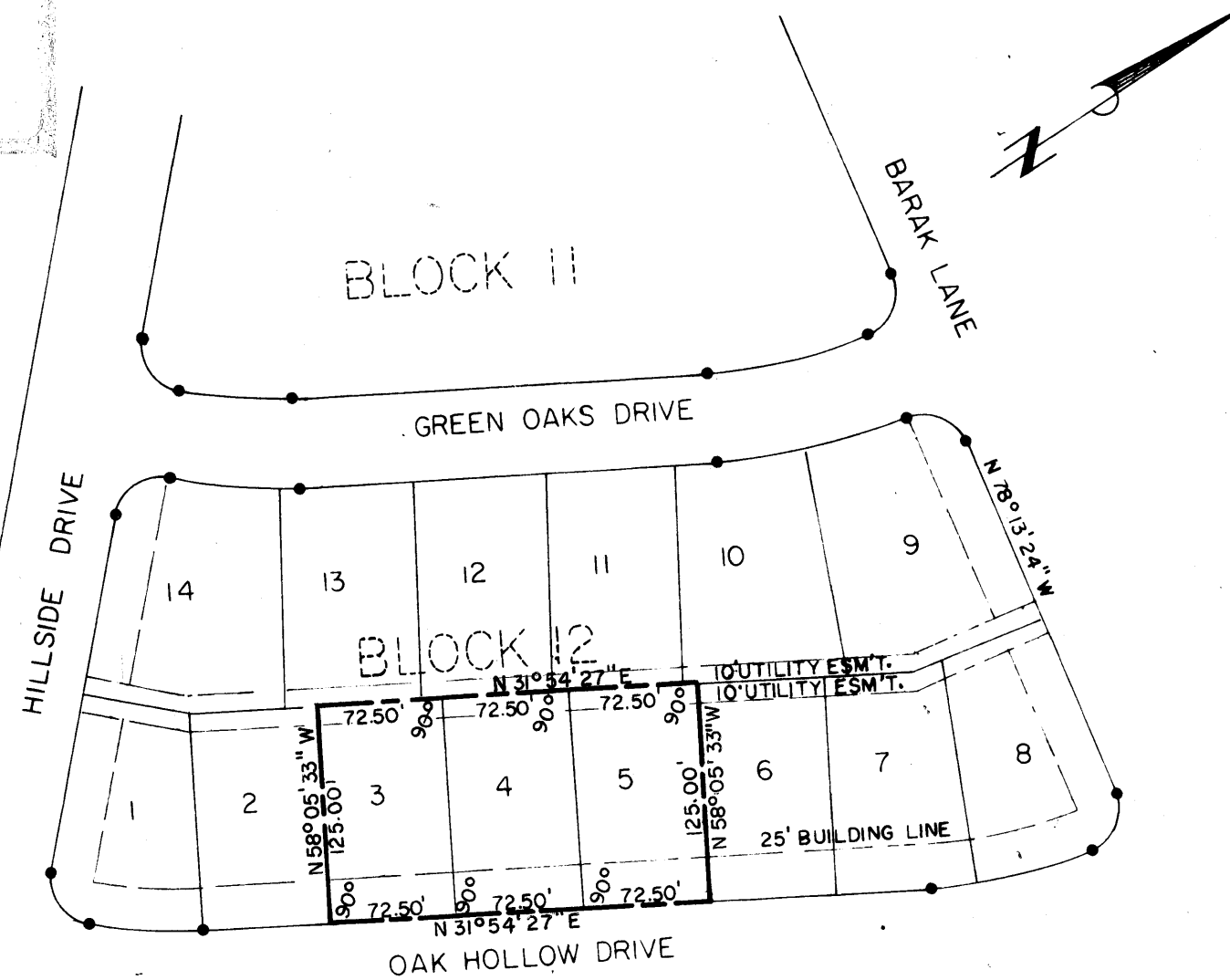
Jack L. Calmish
Jack L. Calmish
Director of Public Works, Bryan Texas

CERTIFICATION BY THE COUNTY CLERK:

STATE OF TEXAS
COUNTY OF BRAZOS

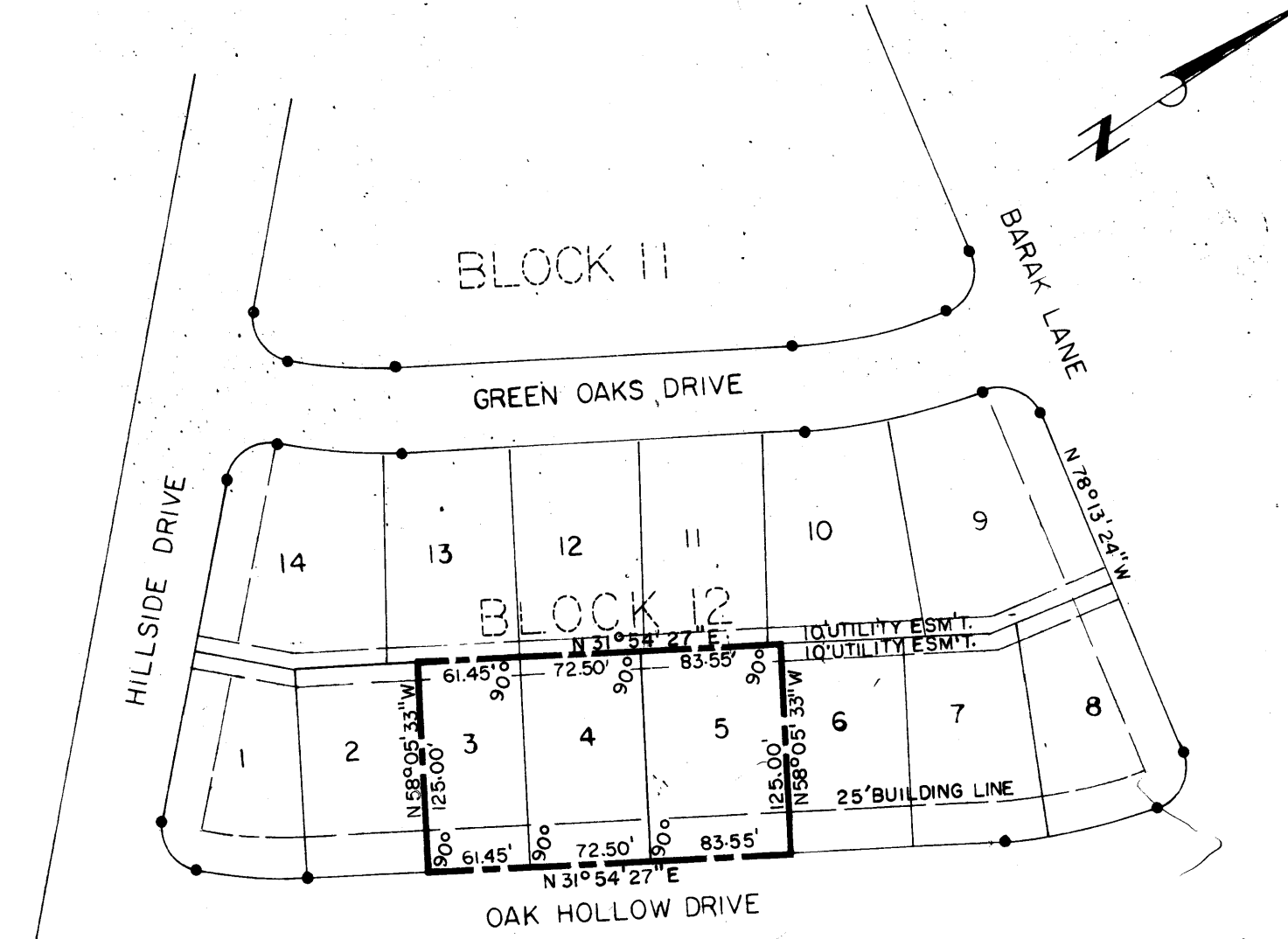
I, *Frank Borwick*, County Clerk in and for said County, do hereby certify that this plat together with its certificates of authentication was filed for record in my office the 20th day of October, 1972, in the Deed Records of Brazos County in Volume 309, Page 303.

Frank Borwick
County Clerk, Brazos County, Texas
By: *Matthie Nowak, Dep.*



VACATING PLAT

SCALE: 1" = 100'



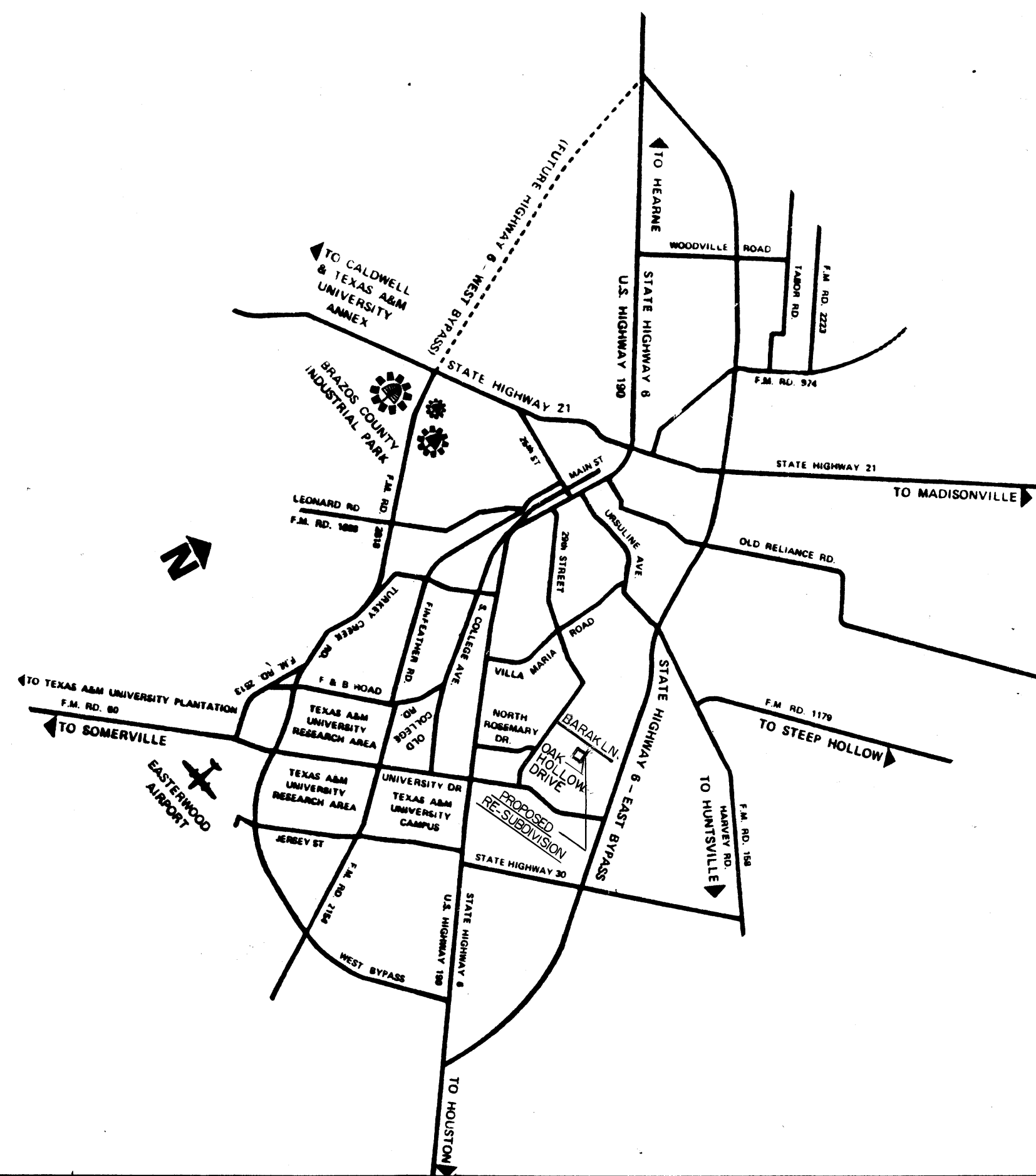
RE-SUBDIVISION PLAT

SCALE: 1" = 100'

73383

FILED
AUG 20 1972
CLERK OF COURTS
Brazos County, Texas

on bushes and cables



VACATING AND RE-SUBDIVISION PLAT

OF
PART OF THE FOURTH INSTALLMENT OF THE OAKS
LOTS 3, 4 & 5 BLOCK 12
OF THE FOURTH INSTALLMENT OF THE OAKS ADDN.
OF
THE CITY OF BRYAN
RICHARD CARTER LEAGUE
BRAZOS COUNTY, TEXAS
0.624Ac.